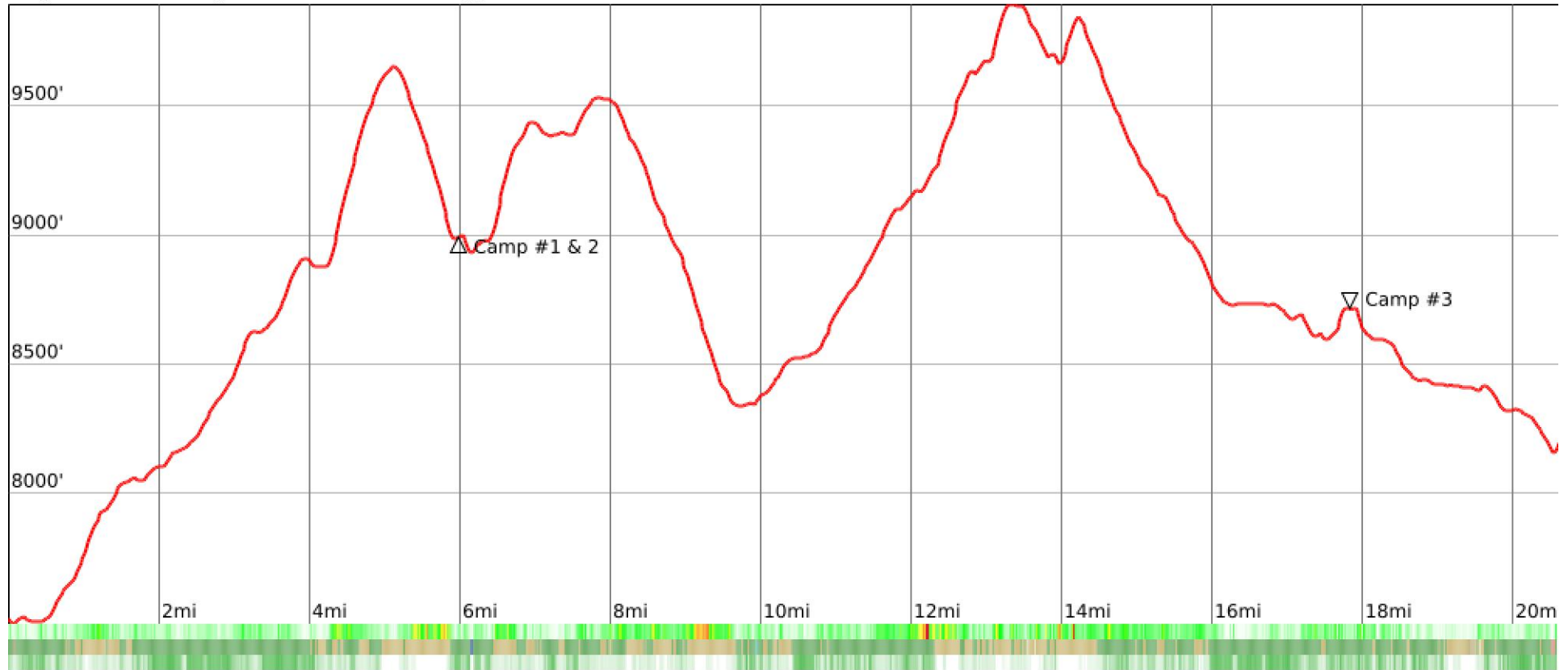


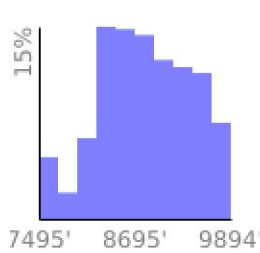
Ten Lakes Basin Backpacking

range 7493' to 9892' gain 4918' loss 4242' exaggeration 18.1x



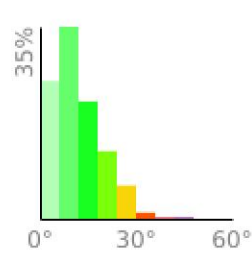
Slope Angle (top), Land Cover (middle), Tree Cover (bottom)

Elevation



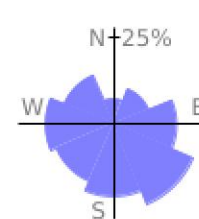
Min 7495'
Avg 8831'
Max 9894'
Delta 2399'

Slope

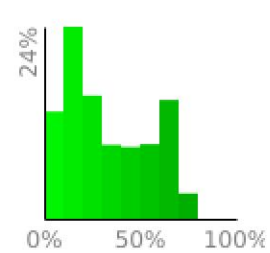


Min 0°
Avg 11°
Max 43°

Aspect



Tree Cover



Land Cover

Forest 65%
Shrub 34%